




THE PEARL OF THE VYATKA LAND




MYSELF

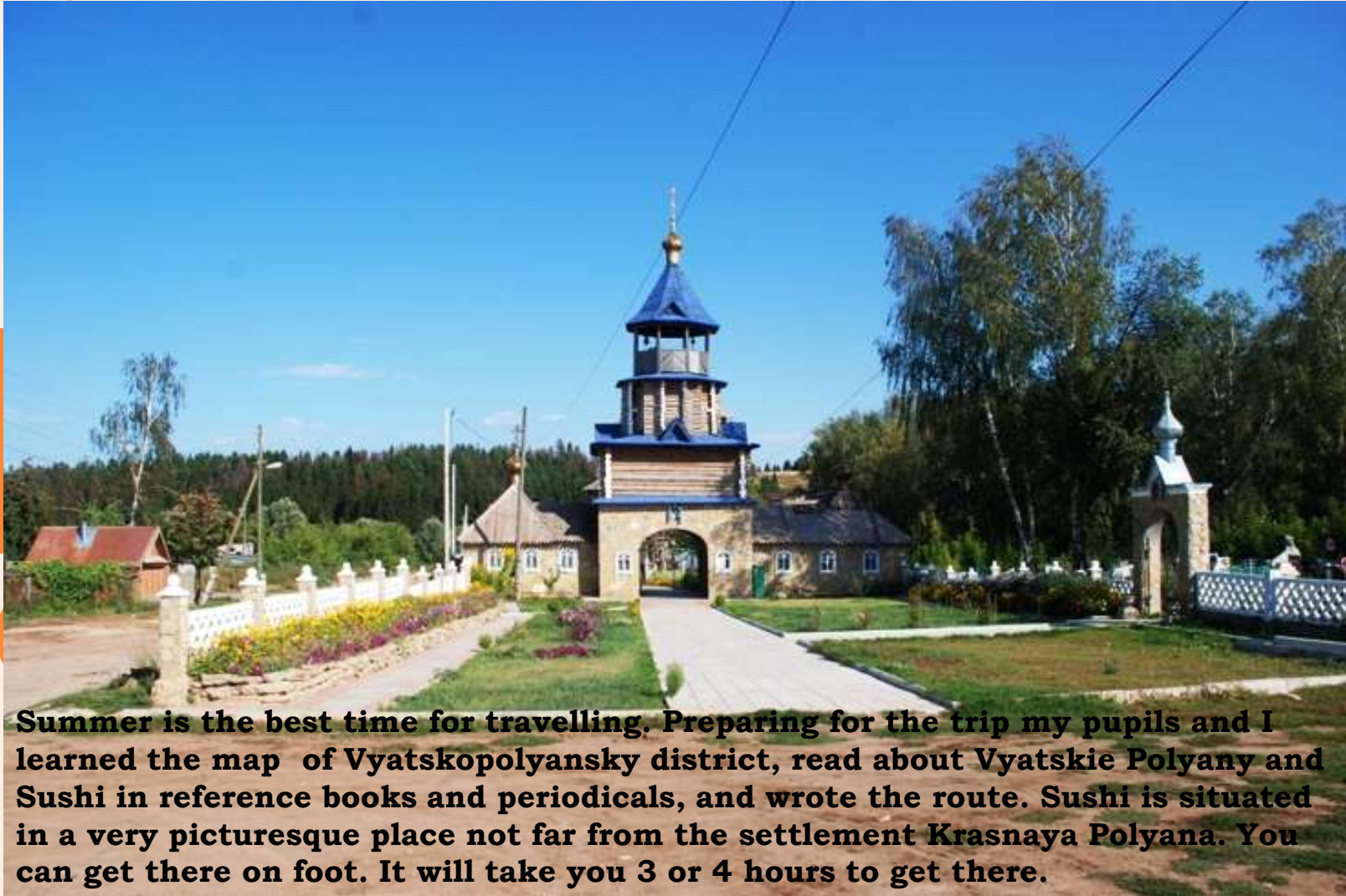
My name is Galina Bakhvalova. I am a school teacher. I live in a small settlement Krasnaya Polyana in Vyatskopolyanski district in Kirov region. I am proud to live here, because my native place is called the pearl of the Vyatka land. The nature is really beautiful. There is the Vyatka river and many lakes around our settlement Krasnaya Polyana. Many people come to Vyatskie Polyany and Krasnaya Polyana to spend their holidays here. I want people from other regions to see our beautiful places. There is nothing like the Russian countryside. I want to say about a small village in our district. It is called Sushi.



Sushi is situated on the north of our district. At the beginning of the 20th century it was a very large village.



THE MICHAEL ARCHANGEL CHURCH



Summer is the best time for travelling. Preparing for the trip my pupils and I learned the map of Vyatskopolyansky district, read about Vyatskie Polyany and Sushi in reference books and periodicals, and wrote the route. Sushi is situated in a very picturesque place not far from the settlement Krasnaya Polyana. You can get there on foot. It will take you 3 or 4 hours to get there.

DESCRIPTION OF THE ROUTE

Parts of the way	km	Method of movement	characteristic path	clean time	sights
1	2	3	4	5	6
Krasnaya Polyana-forestry	3	Moving on foot	through the meadows, along the rail way	1 hour	Beautiful wood along the railroad
Forestry -Pochtovoe	2	Moving on foot	forest road up the hill	15 minutes	boarding school
Pochtovoe-Sushi Lake Kazanskoe	7	Moving on foot	sandy forest road in a mixed forest	1 hour and 40 minutes	Lake Kazanskoe
Sushi and its surroundings	2	Moving on foot	Fine meadows, fields, lakes	1 hour and 15 minutes	Library, the monument to the fallen in the Second World war, the place of the former church
Sushi- Krasnaya Polyana	12	Moving on foot	road in a mixed forest	3 hour and 10 minutes	The station Yamnoe,




SUSHI



For the first time the name Sushi was mentioned in 1681 in the papers of The Vyatskiy Uspenski Monastery.


THE HISTORY OF SUSHI

At the end of the 19th century Sushi was an industrial and trading centre. There were two mills, two factories, producing ropes. The population of the village was about two thousand



THE HISTORY OF SUSHI

During the Civil War Sushi was the place of battles between the Red Army and the Army of Admiral Kolchak. After the Civil War the industry of this village was destroyed. Many people went to Vyatskie Polyany and Krasnaya Polyana to live and work there.



THE MICHAEL ARCHANGEL CHURCH IN SUSHI



The Church in Sushi is the place of interest. It is one of the most important buildings in our region. The building of the church was started in July, 1731 and it was finished in November, 1732 on the eve of the Mikhailov day. The church was called Mikhailo-Archangelskaya. It was built without any nails, with the usage of special unique technology.



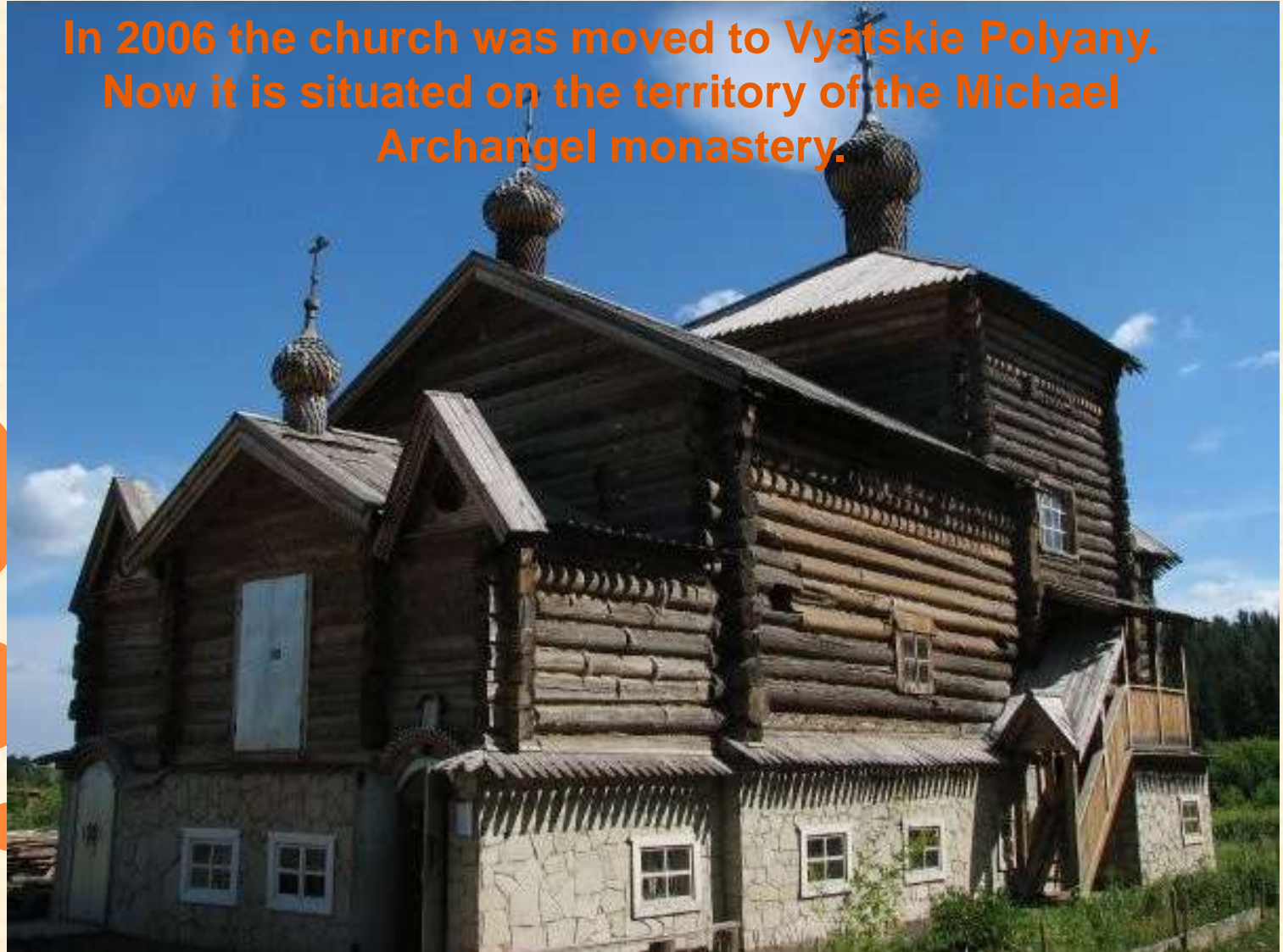
THE STRING NEAR THE MICHAIL ARCHANGEL CHURCH



Near the church there is a beautiful string with very pure water. It is very attractive for tourists.

THE MICHAEL ARCHANGEL CHURCH IN VYATSKIYE POLYANY

In 2006 the church was moved to Vyatskie Polyany.
Now it is situated on the territory of the Michael
Archangel monastery.



E



There are many lakes around the village Sushi. Kazanskoe is the biggest one. There is a lot of fish in the lake. Many people come there to spend their free time. They go swimming and boating there. Many of them are fond of lying in the sun.

E



The lake is fed by the underground waters, which comes from numerous strings. Every spring there are floods. Around lake Kazanskoe there is a great variety of different plants, many of them are put down in the Red Book. The lake is the home of many species of fish. Lake Kazanskoe is a favourite place to have a rest in summer.



**THANK YOU
FOR
ATTENTION**

